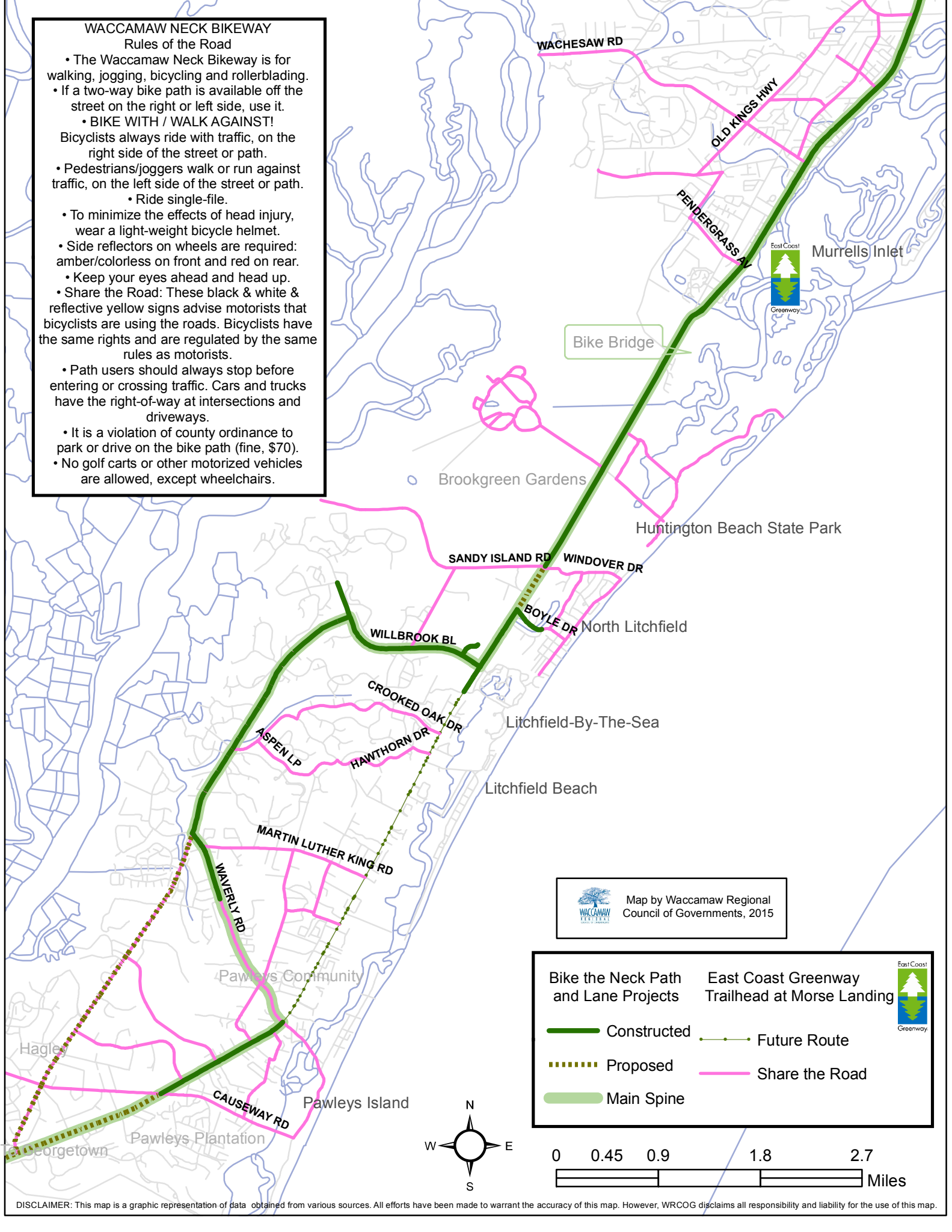


WACCAMAW NECK BIKEWAY


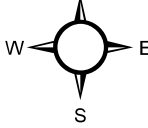
Rules of the Road

- The Waccamaw Neck Bikeway is for walking, jogging, bicycling and rollerblading.
- If a two-way bike path is available off the street on the right or left side, use it.
 - **BIKE WITH / WALK AGAINST!**
- Bicyclists always ride with traffic, on the right side of the street or path.
- Pedestrians/joggers walk or run against traffic, on the left side of the street or path.
 - Ride single-file.
- To minimize the effects of head injury, wear a light-weight bicycle helmet.
- Side reflectors on wheels are required: amber/colorless on front and red on rear.
- Keep your eyes ahead and head up.
- Share the Road: These black & white & reflective yellow signs advise motorists that bicyclists are using the roads. Bicyclists have the same rights and are regulated by the same rules as motorists.
 - Path users should always stop before entering or crossing traffic. Cars and trucks have the right-of-way at intersections and driveways.
- It is a violation of county ordinance to park or drive on the bike path (fine, \$70).
- No golf carts or other motorized vehicles are allowed, except wheelchairs.



Map by Waccamaw Regional Council of Governments, 2015

Bike the Neck Path and Lane Projects	East Coast Greenway Trailhead at Morse Landing	
Constructed	Future Route	
Proposed	Share the Road	
Main Spine		



DISCLAIMER: This map is a graphic representation of data obtained from various sources. All efforts have been made to warrant the accuracy of this map. However, WRCOG disclaims all responsibility and liability for the use of this map.